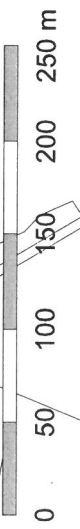
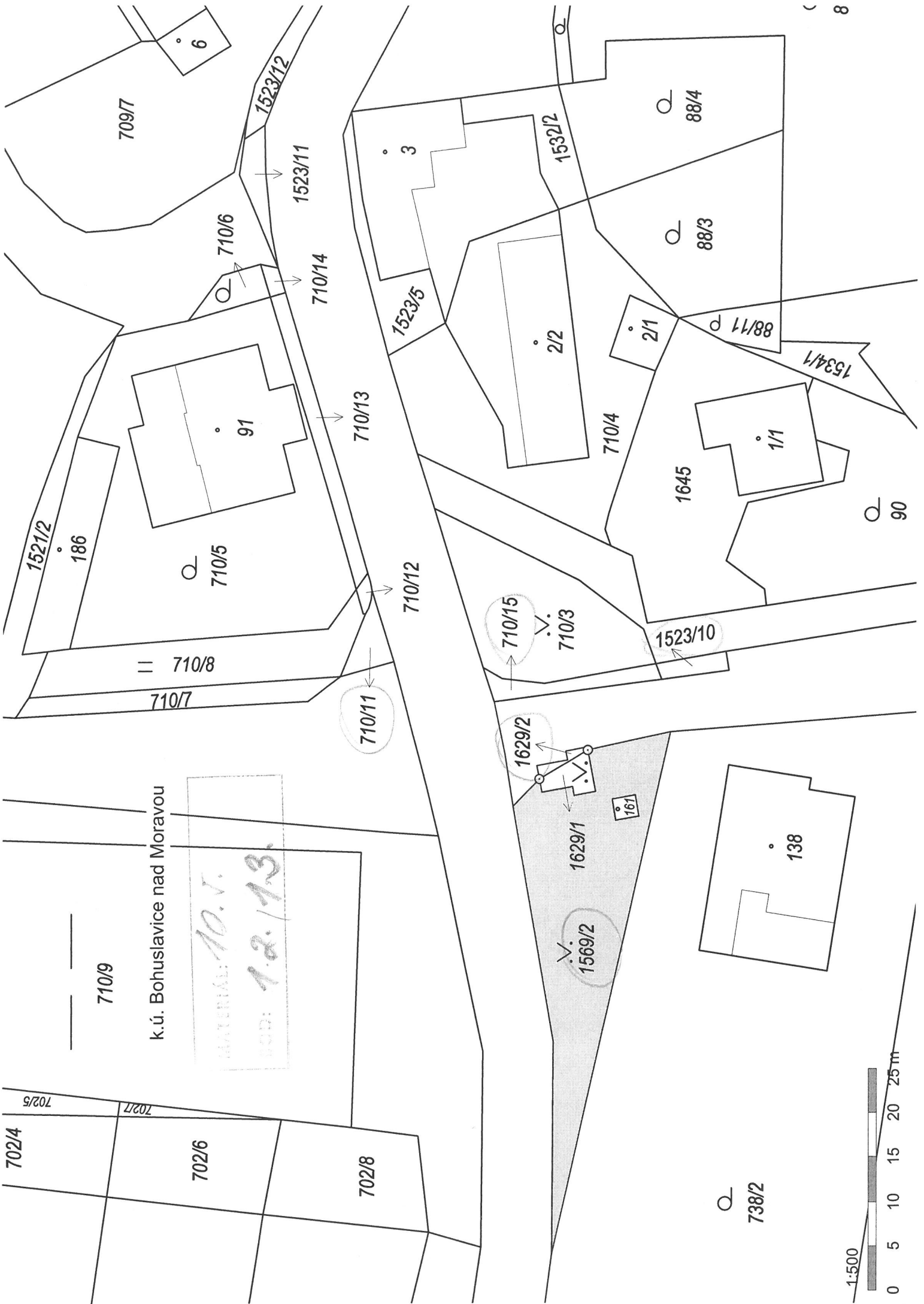




1:4 000



MATERIAL  
SOD



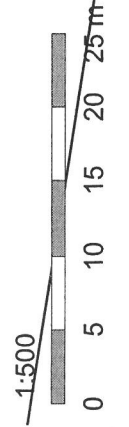
702/4  
702/5  
702/7  
702/6  
702/8

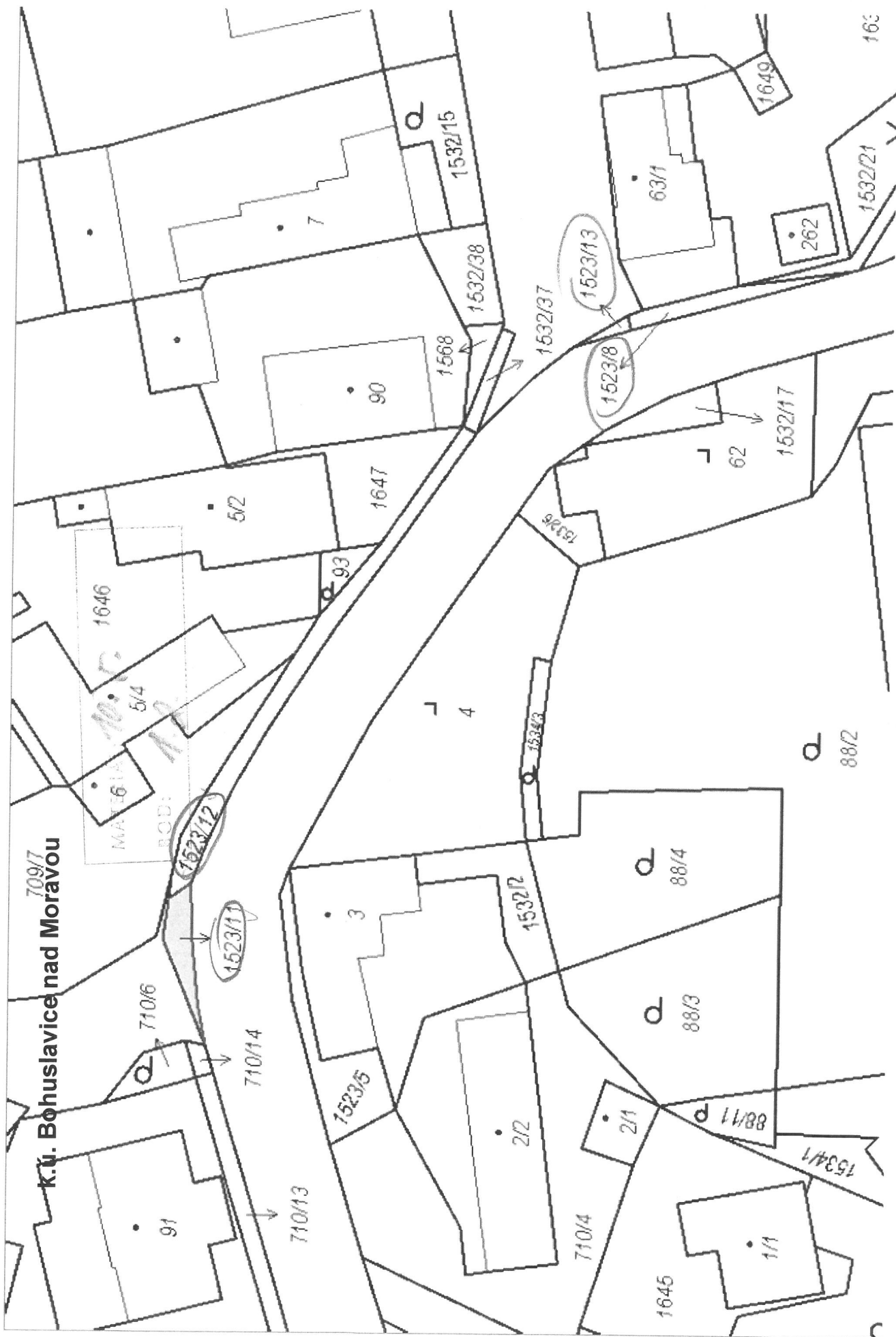
710/9

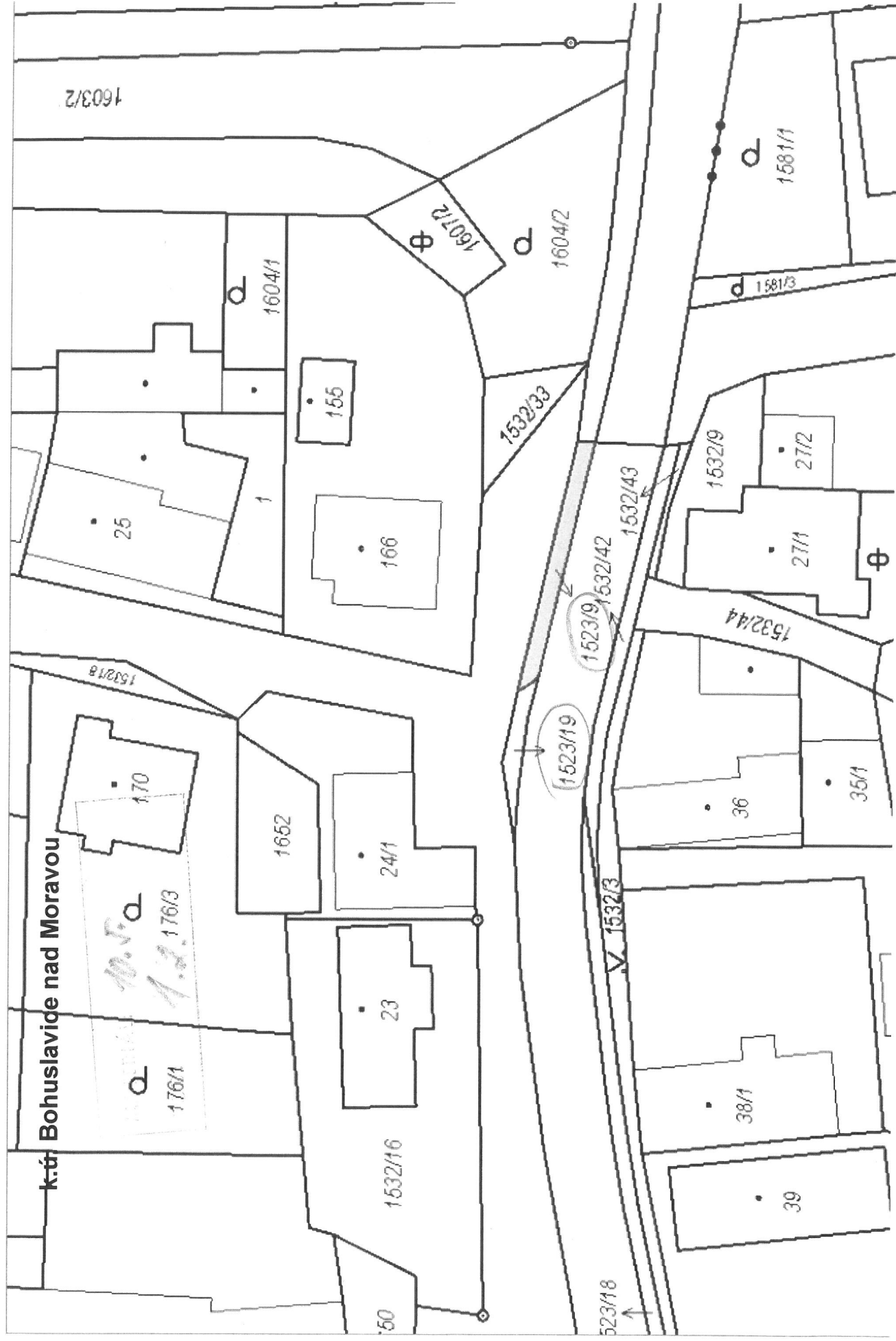
k.ú. Bohuslavice nad Moravou

MATERIÁL: 10. J.  
SOB: 1.2.13.

709/7  
1521/2  
186  
710/5  
710/8  
710/7  
710/6  
1523/11  
1523/12  
710/14  
710/13  
710/12  
710/11  
1523/5  
3  
1532/2  
2/2  
710/4  
2/1  
88/11  
1534/1  
1645  
1/1  
90  
710/15  
710/3  
1523/10  
1629/2  
1629/1  
161  
1569/2  
138  
88/3  
88/4

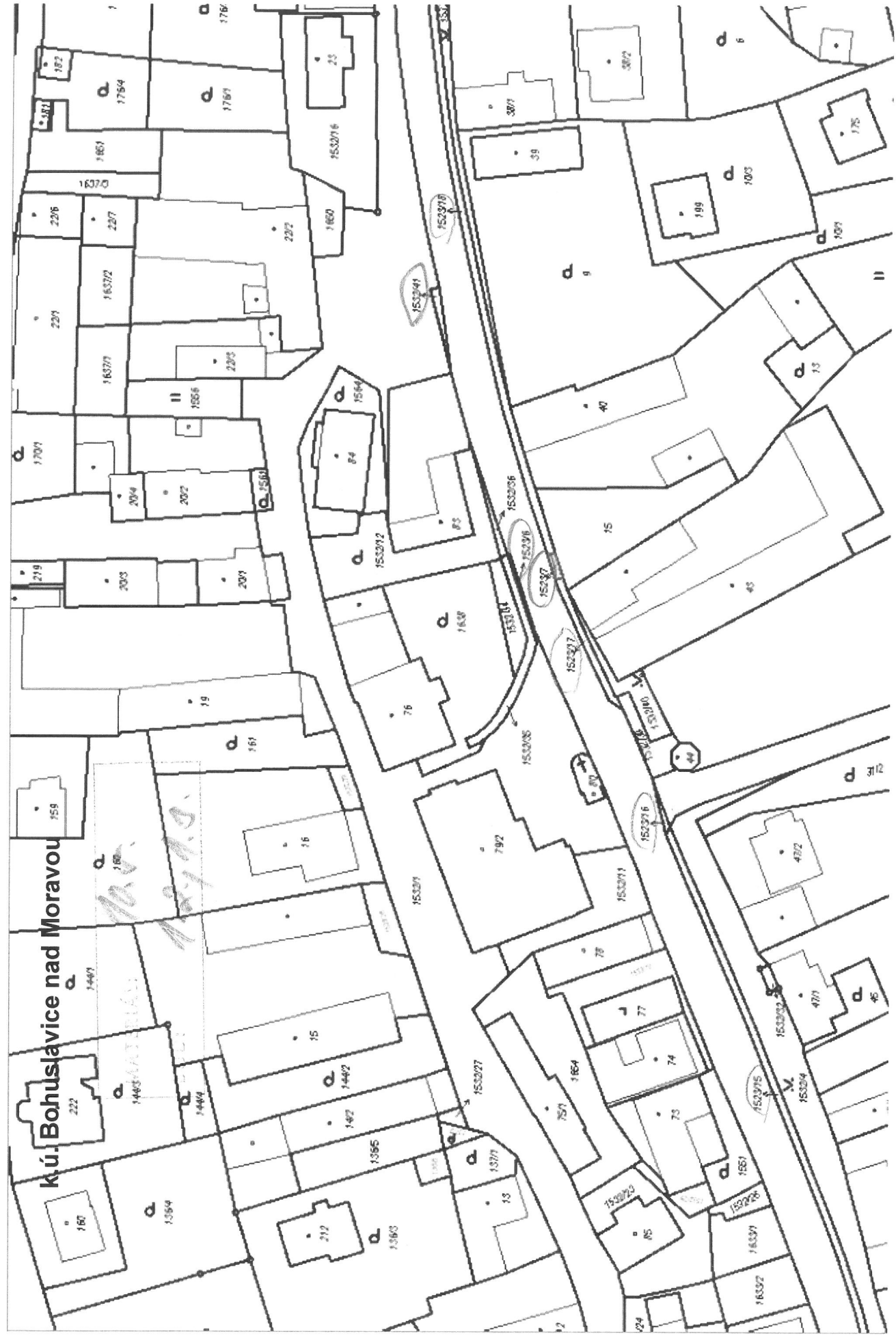












výkres 1



MATERIÁL: 10.5.  
 BOB: 1.4.1.5.

k.ú. Neačice u Olomouce



výkres 2

K. V. NEJEDLÍ U. O.

MATERIÁL: 10.5.

1.4., 1.5.

76/4

52

5

159/1

76/3

294/6

267-18

5.36

A

11.10

B

298/1  
k

76/5

544

543

sv. Trojice

46

DETAL "B" 7.20

293/5  
ost.kom.

293/1  
m

DETAL "A"

270-2  
2.12  
2.02  
2.12  
1.45

293/6

299

10

167

12/1

545



kv. NEJEDNÁ U OC.  
MATERIÁL: 10.J.  
ROD: 1.4, 1.5.



výkres 4

u. NEDVĚŽ u OLOM.  
10.5.  
137/TEREN  
2001

38/1

298/1  
k

m  
293/1

293/5  
p

293/6

299

298/3

8/4

17/1

21

22

7

17/3

k.ú. Hvojič

MATERIÁL: 10-J.

ČÍSLO: 1.9.



k.ú. Hnojice

