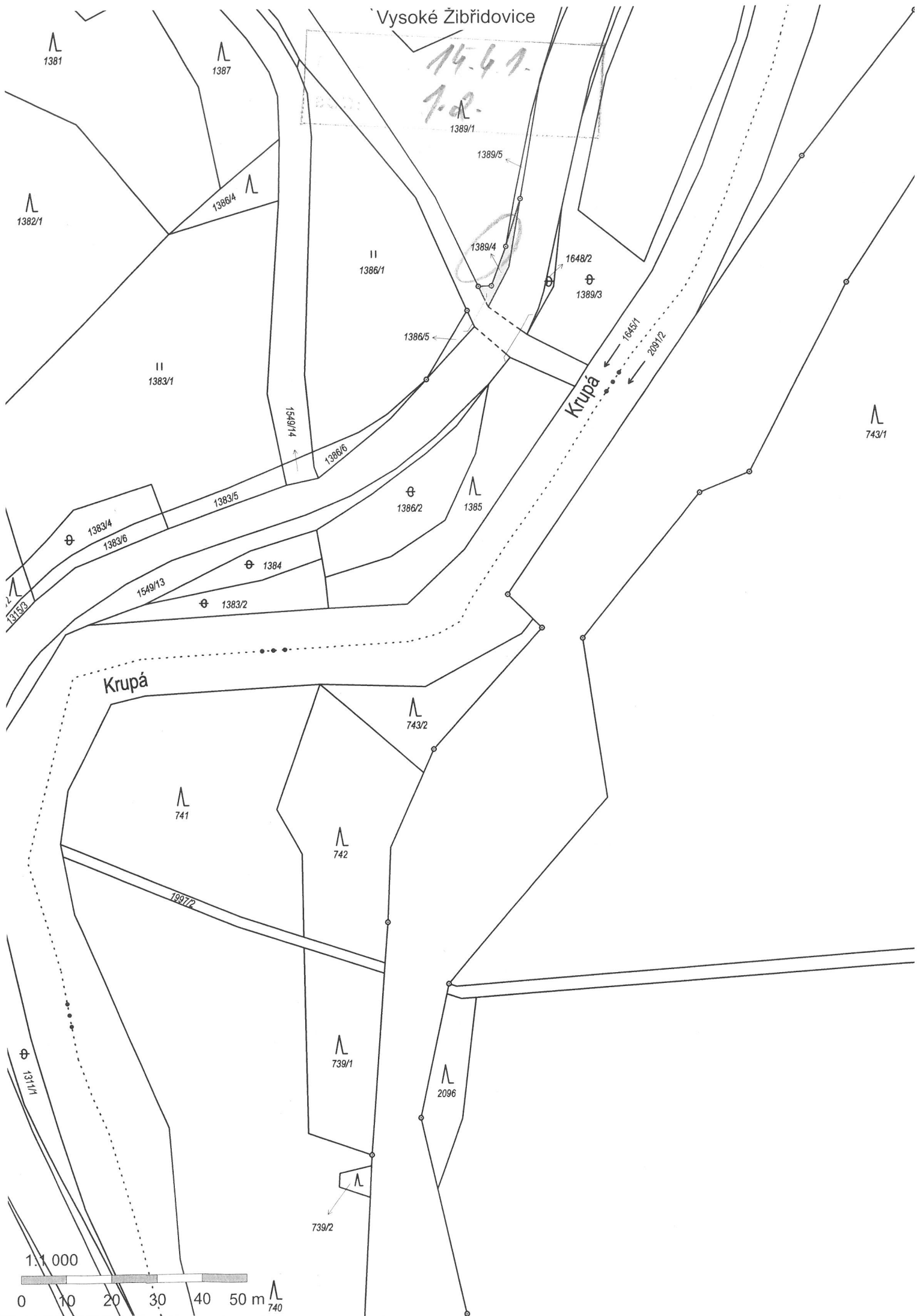


Vysoké Žibřidovice

14.6.1.
1.2.



1204

K.ú: Hanušovice

⊕ 1265

⊙ 112

MATERIÁL:
BOD:
13.

⊕ 1266/1

⊕ 1266/2

1260/2

rický potok

1560/1

⊙ 37

⊕ 370

⊕ 378

⊕ 379

⊕ 369

⊕ 380

381

Údolní

⊙ 212

|| 368

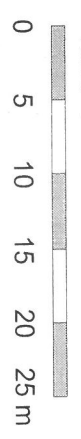
○ 365/2

○ 364/2

|| 367/1

31

1:500



k.ú. Hanušovice

WATERMILL:
14.6.1
1.3.

1132/1

1130

1129

464

471

473/2

473/1

1535

50

469

463/2

463/3

1131

261

48

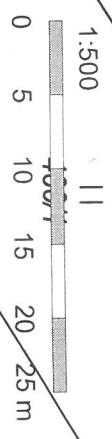
1128/3

49/1

49/3

2417

465/1

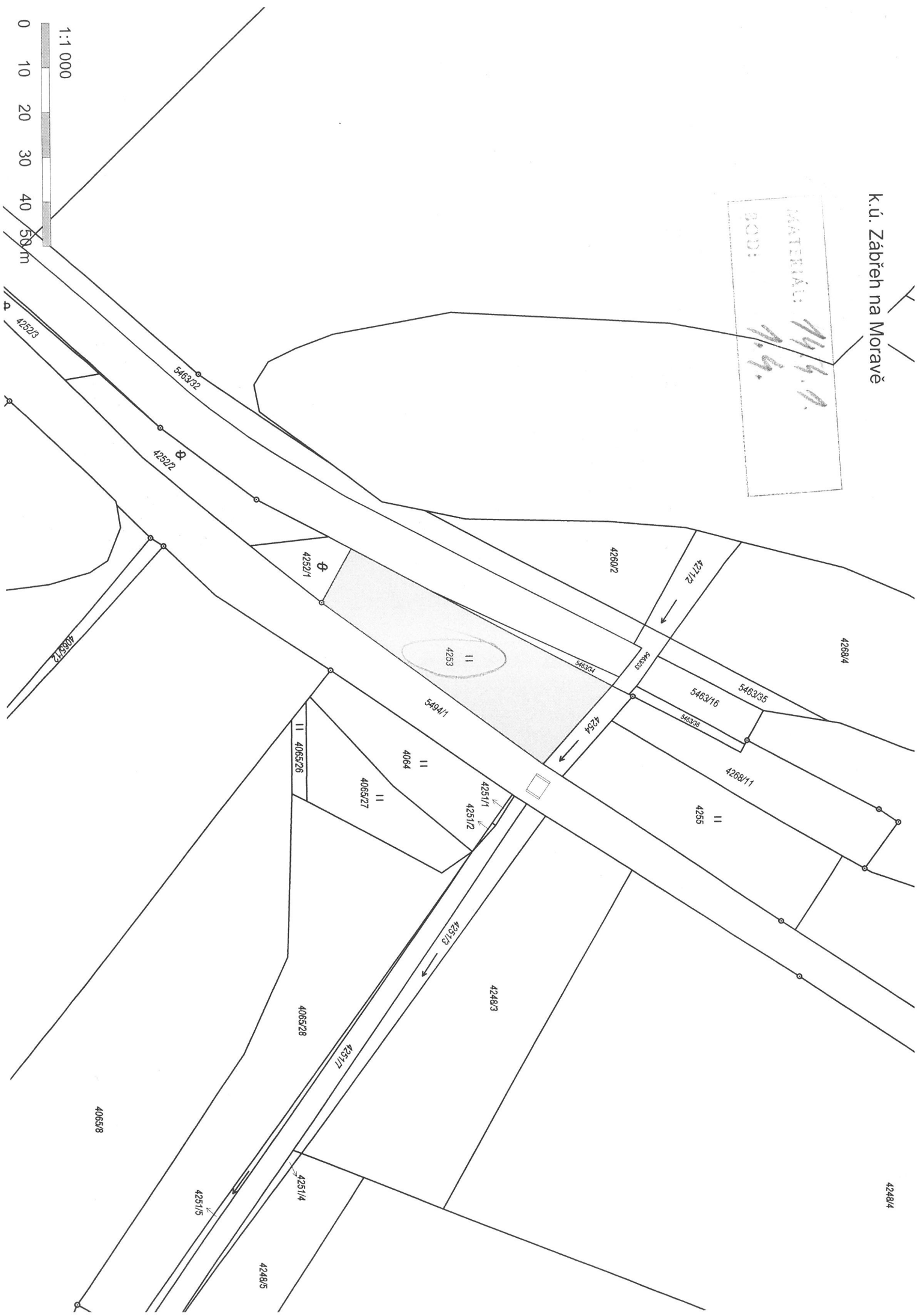
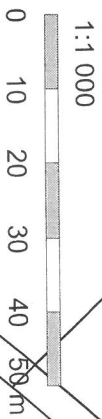


k.ú. Zábřeh na Moravě

MATERIÁL:

ROD:

144.0.
1.4.



K.ú. Komňátka

MAJITEL:
M. G. A.
AD: A. S.

667/9

693/2

697/7

