

## **Getting to the Olomouc Region Authority building GUIDE**

Address: Jeremenkova 40, 779 00 Olomouc, Czech Republic

Name of the Olomouc Region Authority in Czech is “Krajský úřad Olomouckého kraje”

GPS position: N49°35′26.9″ E17°16′38.95″

### **Content of the guide:**

- 1) Getting to the Olomouc Region Authority building
- 2) Getting to Olomouc
- 3) Getting to the Czech Republic

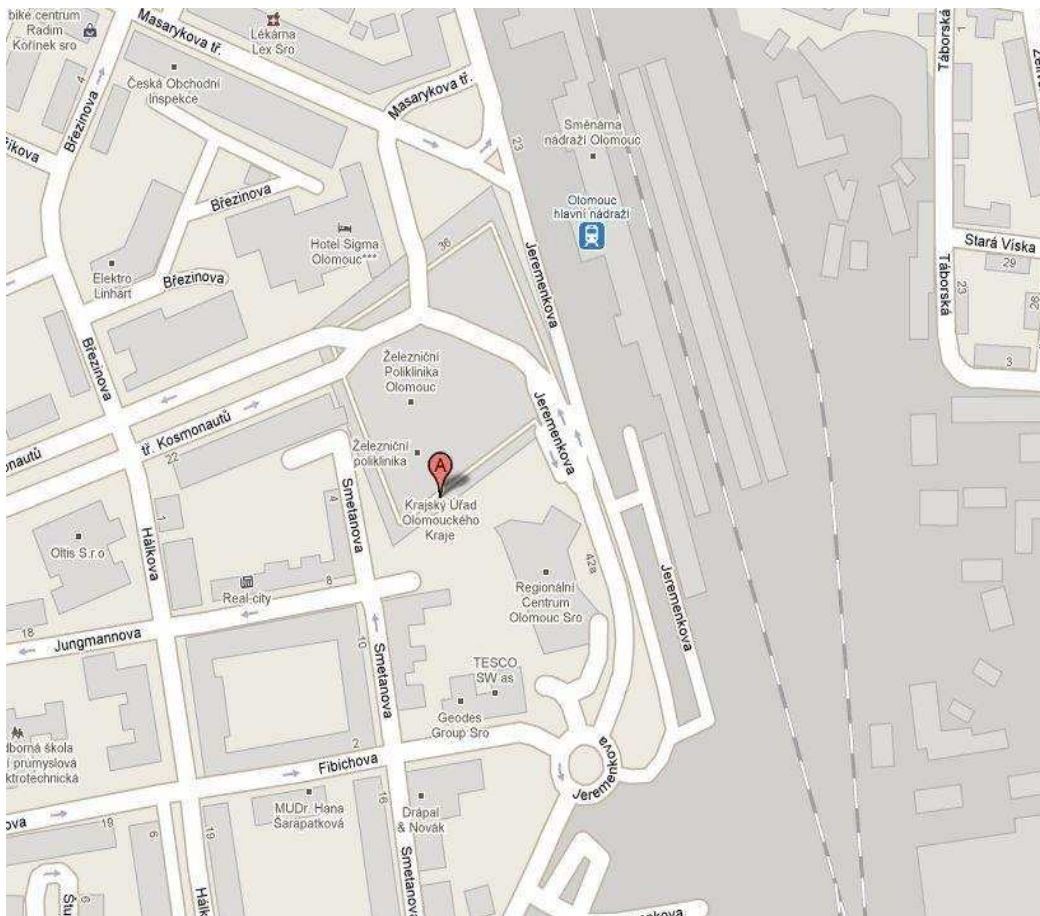
### **1) Getting to the Olomouc Region Authority building**

Regional Authority building is situated straight opposite to the Olomouc railway station (Olomouc hl.n.). Here is some advice:


- arriving to Olomouc by train, you can see the Regional Authority building when leaving the station right opposite to the train station (leave the railway station behind)
- arriving to Olomouc by bus, take a tram number 4 and go to the „hlavní nádraží“ tram stop
- arriving to Olomouc by car, you can park your car at underground parking in front of the Regional Authority building, which is paid and marked or
- official visits can park at the back parking of the Olomouc Region Authority building (for GPS set Smetanova 4, Olomouc, arriving here you can see the gate, where you go in, see the map 2 )



**Map 1** – position of Olomouc Regional Authority building on the map (including internet link) next to the Railway station

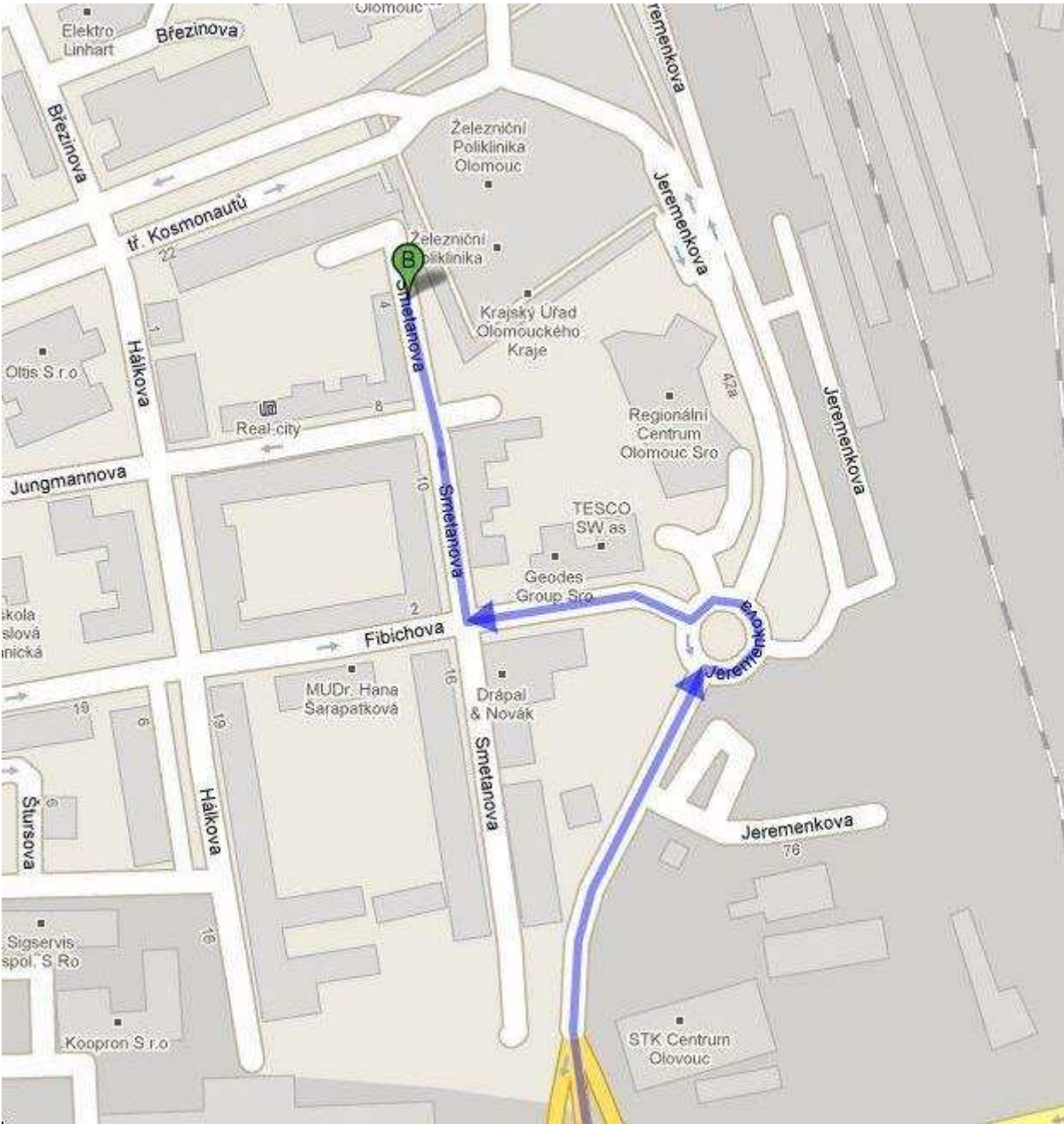


<http://www.mapy.cz/#st=s@ssq=krajsk%C3%BD+%C3%BA%C5%99ad+olomouc>





Map 2 Arrival to the back parking of the Olomouc Regional Authority building (from Brno)



## **2) Getting to Olomouc**

### **A. By Car**

Olomouc is in the centre of Moravia and it is surrounded by dense network of roads and highways (see map).

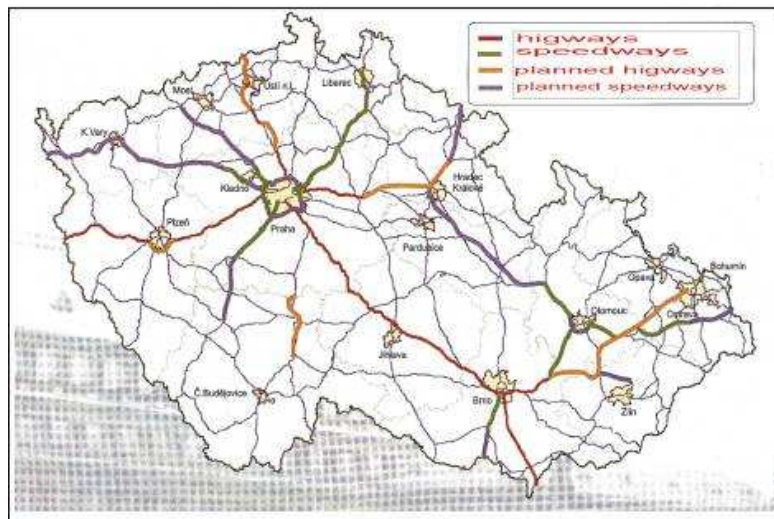
Approximate distances are:

Praha - Olomouc 277 km

Brno – Olomouc 76 km

Ostrava – Olomouc 100 km

Hradec Králové – Olomouc 140 km



### **B. By Train**

Olomouc is important railway junction. For more information and to find the lines see <http://en.cd.cz/> or <http://jizdnirady.idnes.cz/vlakyautobusy/spojeni/>.

### **C. By Bus**

If you want to go by bus, you can choose from wide offer of direct lines from all big towns (Praha, Brno, Ostrava). To find the lines see <http://www.studentagency.eu/> or <http://jizdnirady.idnes.cz/vlakyautobusy/spojeni/>.

## **3) Getting to the Czech Republic**

### **A. By Airplane**

There are four international airports in the Czech Republic  
in Prague [http://www.prg.aero/en/site/uvodni\\_stranka.htm](http://www.prg.aero/en/site/uvodni_stranka.htm)  
in Brno <http://www.airport-brno.cz/index.php?id=0&lang=en>  
in Ostrava <http://www.airport-ostrava.cz/en/>  
in Karlovy Vary <http://www.airport-k-vary.cz/indexEN.php>

It is also possible to use international airport in Vienna or Bratislava and then you can get into the Czech Republic by train or bus. For more information see:

<http://www.viennaairport.com/jart/prj3/va/main.jart?rel=en&reserve-mode=active&content-id=1249344074214>

<http://www.airportbratislava.sk/index.aspx?lang=1033>

### **B. By Bus**

There is a lot of transport companies, which provide the lines with the most of the European countries. For more information see:

EuroLines <https://www.elines.cz/en/>

Student Agency <http://www.studentagency.eu/>

#### C. By Car

The traffic rules in the Czech Republic are similar to the European rules (driving on the right side of the road, transportation of children, using seat belt, precedence at the roundabout, etc.). It is mandatory to drive with lights on also during the day and to keep speed limit (50 km/h in town or village / 90 km/h outside town or village/ 130 km/h on the highway – frequent radar controls). There is zero tolerance of alcohol in blood during driving in the Czech Republic. Highway stickers is a must when you want to use the high speed roads. You can buy it at border crossings, petrol stations or any post office. The label have to be placed on the front windscreen, the price is 1200 CZK for one year, 350 CZK for one month, 250 CZK for ten days.

Do you need to find a route, see <http://www.mapy.cz/> or <http://maps.google.cz/maps?hl=cs&tab=wl>

.

#### D. By Train

For the journey to the Czech Republic you can use railway. The most of the international lines arrives to the Prague central station. For more information see <http://en.cd.cz/>.